












CASTANEA TOWNSHIP ZONING DISTRICTS

Legend

-  Municipal Boundary Line
-  Waterways
-  Waterbody
-  Agricultural District
-  Commercial District
-  High Density Residential District
-  Industrial District
-  Medium Density Residential District
-  Open Space/Recreation District
-  Woodland/Conservation District
-  Parcel Boundary



1 inch equals 0.47 miles

